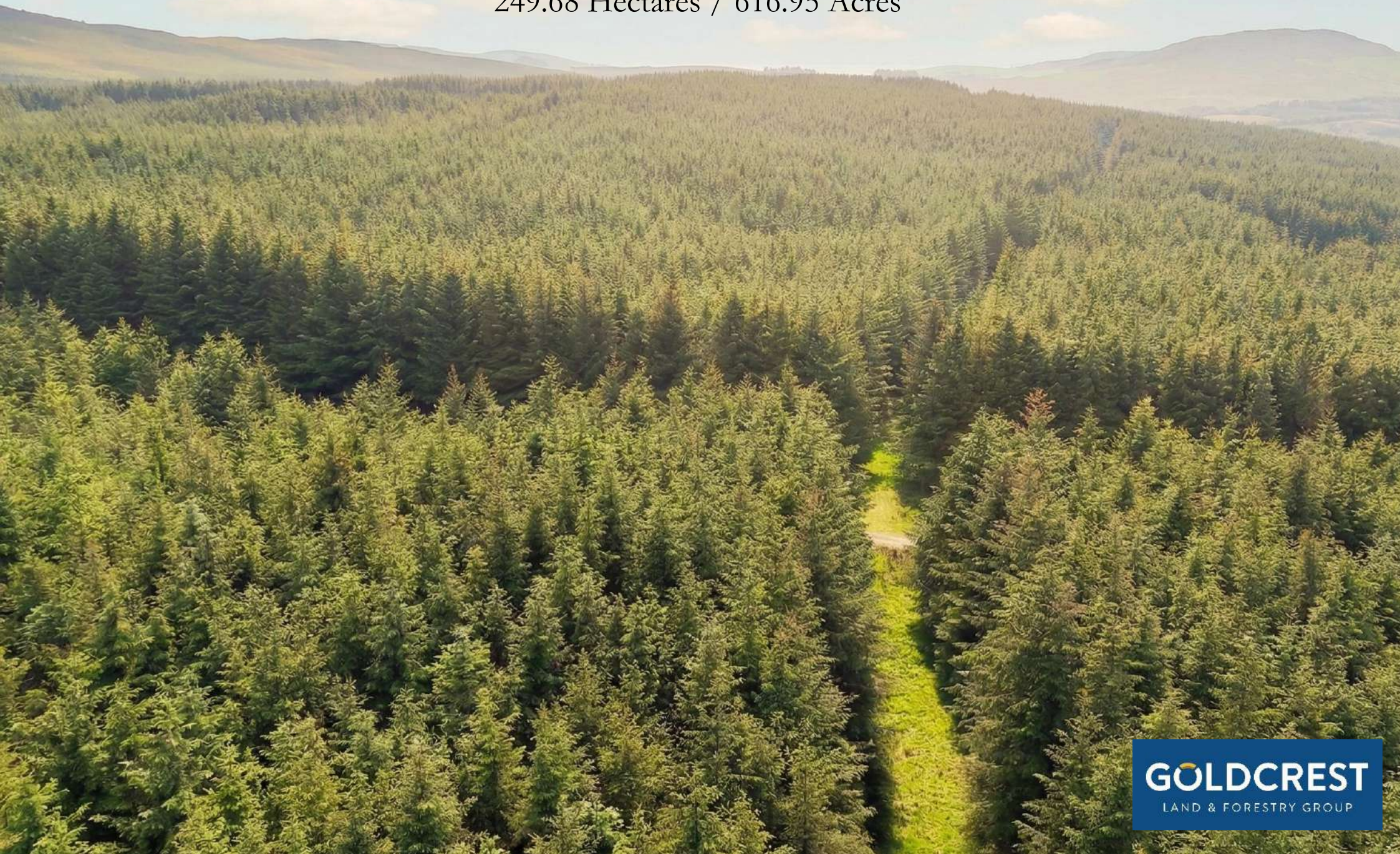


Glenquicken Forest

Creetown | Newton Stewart | Dumfries & Galloway

249.68 Hectares / 616.95 Acres





Glenquicken Forest

249.68 Hectares / 616.95 Acres

Exceptional commercial conifer forest with further woodland creation potential, unique aspen & windfarm proposal.

- High yielding crops
- Predominantly Sitka spruce
- Weighted average age 32
- Significant volume of timber nearing harvesting stage
- Impressive 109 acres of hybrid Aspen

Freehold for Sale as a Whole

Offers Over £3,500,000

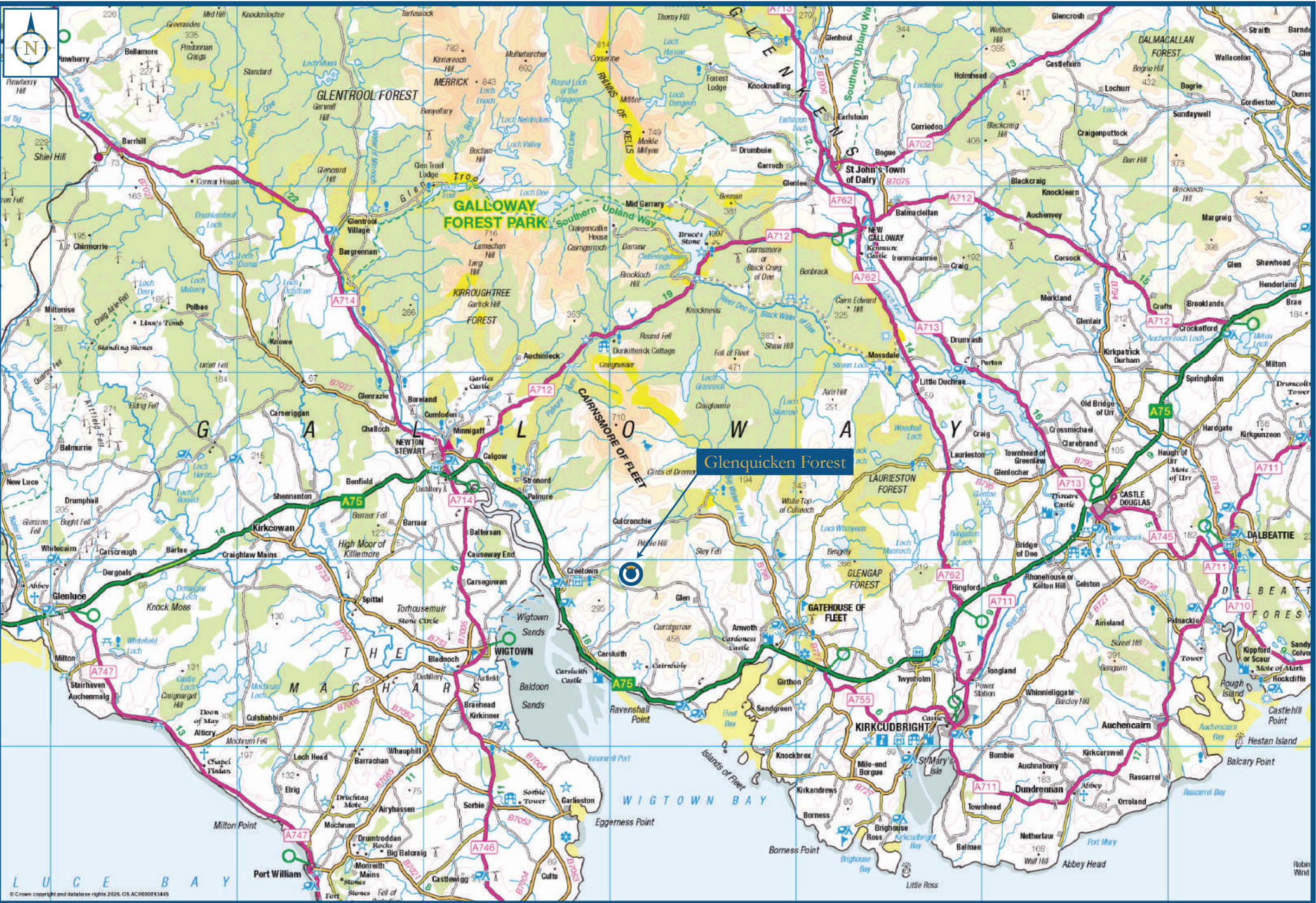
Goldcrest Land & Forestry Group

18 Great Stuart Street, Edinburgh EH3 7TN

0131 3786 122

www.goldcrestlfg.com

Jock Galbraith MRICS & Emily Moore



Glenquicken Forest

Location

Glenquicken Forest enjoys a highly attractive and strategic location near the village of Creetown, in the heart of Dumfries & Galloway, one of Scotland's most productive and well established forestry regions. The property lies within close proximity to the A75 trunk road, providing efficient access east to Dumfries and west to the ferry port at Stranraer. The nearby town of Newton Stewart offers a range of local services and amenities, while the surrounding area benefits from a strong forestry infrastructure, including established haulage routes, nearby sawmills, and a skilled local workforce.

The forest sits within an area offering favourable growing conditions supported by a mild, wet climate and productive soils.

Access

The access is provided by way of a servitude shown as A1-A2 on the sale plan. The servitude access and public road have already been used for timber haulage. The property also fronts the public road elsewhere including an existing access point by Englishman's bridge.

The nearest major timber processors are:

- BSW, Dalbeattie – 36 miles
- James Jones, Lockerbie – 57 miles
- James Jones, Annan – 60 miles
- BSW, Carlisle – 77 miles





Description

The exceptional conifer forest extends to approximately 140 hectares and is predominantly composed of Sitka spruce, with areas of strong growth and high yield classes. Established in 1992, the forest is primarily Sitka spruce, complemented by lodgepole pine, smaller areas of Scots pine, Douglas fir and noble fir, along with a mix of broadleaves. More recent restocking has introduced Norway spruce and hybrid aspen, enhancing species diversity.

An approved Long Term Forest Plan is in place, setting out a 20-year programme of management, including felling and restocking. The current plan includes three remaining felling phases at approximately eight-year intervals, commencing in 2030, and averaging around 20 hectares per phase. Based on crop quality, growth rates and optimal harvesting timing, the seller estimates an annualised income in excess of £100,000 per annum. The woodland benefits from good internal access and is conveniently located near the A75 trunk road.

Approved new woodland, hill land, and identified areas in the Forest Plan, could provide over 60 Hectares of additional planting. Approved scheme site is currently dominated by bracken and benefits from natural shelter provided by the surrounding topography. Based on the quality of the soils and the performance of adjacent woodland, a yield class of 18 or higher is anticipated. There is potential to create significant water areas and add further interest to the forest. The water PH is ideal for fish, scale lends itself to holiday accommodation, and proximity to Cree Estuary attracts geese and other wildfowl.

Species	Planting Years						Area (Ha)
	N/A	1992	1998	2005	2023	2024	
Sitka spruce		68.25					68.25
Sitka/Aspen						3.29	3.29
Scots pine		4.68				0.28	4.96
Hybrid larch		0.03					0.03
Noble fir		2.6					2.60
Norway/Aspen		0.19			6.42	1.55	8.16
Mixed cons/Broadleaves		6.57					6.57
Douglas fir		1.86					1.86
Lodgepole pine		1.45			0.53		1.98
Wind blow		1.28					1.28
Awaiting restocking	2.47						2.47
Aspen				44.11			44.11
Mixed broadleaves		1.34					1.34
Native broadleaves		1.74	0.61		0.55	0.39	3.29
Open ground	19.85						19.85
Open Hill	79.56						79.56
Water	0.08						0.08
Total	101.96	89.99	0.61	44.1117	7.5	5.51	249.68

Lapsed Retreat Centre

The former Craigneuk Steading is a traditional pre-1700 farmhouse, now in a ruinous state, set beneath the slopes of Craigneuk Fell. The property previously benefitted from planning permission for conversion into a retreat centre, which has since lapsed. Enjoying an elevated and private setting, its own stream and grounds, the site commands expansive views across Wigtownshire.

There is clear potential to reinstate the previous consent, subject to the necessary approvals, or to pursue an alternative development, offering an exciting opportunity in a highly scenic and tranquil location.

Windfarm Proposal

The purchaser will have the opportunity to enter into a 12-month exclusivity agreement, followed by an option agreement with RME, as a potential wind energy site.

The proposed scheme comprises between three and five turbines of up to 350 meters in height. This presents the potential to generate significant income, with payments payable to the landowner during both the exclusivity and option periods, in addition to any future development returns. There is a reservation of 40% of turbine income in favour of Glenquicken House.

Further details, including the proposed option terms and payment structure, are provided within the additional information.





Sporting Rights

The mixture of cover and open ground present fantastic opportunity for deer stalking. Over 50 Red and Roe deer shot every year. Sporting rights are included in the sale.

Boundaries

The property is bounded by dykes and stock fencing.

Mineral Rights

Mineral rights are included so far as the seller has right thereto.

Wayleaves & Third-Party Rights

The property will be sold with the benefit of, and subject to, all existing rights and burdens with the Titles.

Designations

The property forms part of the Galloway and Southern Ayrshire Biosphere Reserve. In addition, in the northeast corner of the subject, Glenquicken hosts part of a Scheduled Monument for the Pibble lead mines, with reference number SM5289.



Forest Grants & Management

Approved new woodland, hill land, and identified areas in the Forest Plan, could provide over 60 hectares of additional planting.

For information on current grants available, please visit the following websites:

<https://forestry.gov.scot>

<https://www.ruralpayments.org/publicsite/futures>

Viewing

Viewing is possible at any time. Please contact GOLDCREST Land & Forestry Group to arrange a viewing. For your own personal safety, please be aware of potential hazards when viewing.

Offers

If you wish to make an offer or would like to be informed of a closing date for offers, it is important that you contact the Selling Agents to note your interest and to obtain the specific Anti-Money Laundering details that we require from a purchaser prior to accepting an offer.

In addition, all offers must be submitted in Scottish legal form before they can be formally accepted.

Selling Agents

GOLDCREST Land & Forestry Group LLP

18 Great Stuart Street, Edinburgh EH3 7TN

Tel: 0131 378 6122

Ref: Jock Galbraith MRICS & Emily Moore

Seller's Solicitors

Hall Baird Solicitors

The Old Exchange

Castle Douglas

DG7 1TJ

Ref: David Hall

Measurements

The property will be sold as per the Title. Any boundary lines on the plans within this brochure are for illustration purposes only and may not be accurate.

Authorities

Scottish Forestry

Central Conservancy

Hamilton Business Park

Caird Park

Hamilton ML3 0QAJ

Tel: 0300 067 6006

Highland Council

Glenurquhart Road

Inverness

IV3 5NX

Tel: 01349 886 606

Financial Guarantee/Anti Money Laundering

All offers, whether cash or subject to loan finance, must be accompanied by a financial reference from a bank/funding source that is acceptable to the Selling Agents and to comply with The Money Laundering, Terrorist Financing and Transfer of Funds (Information on the payer) Regulations 2017.

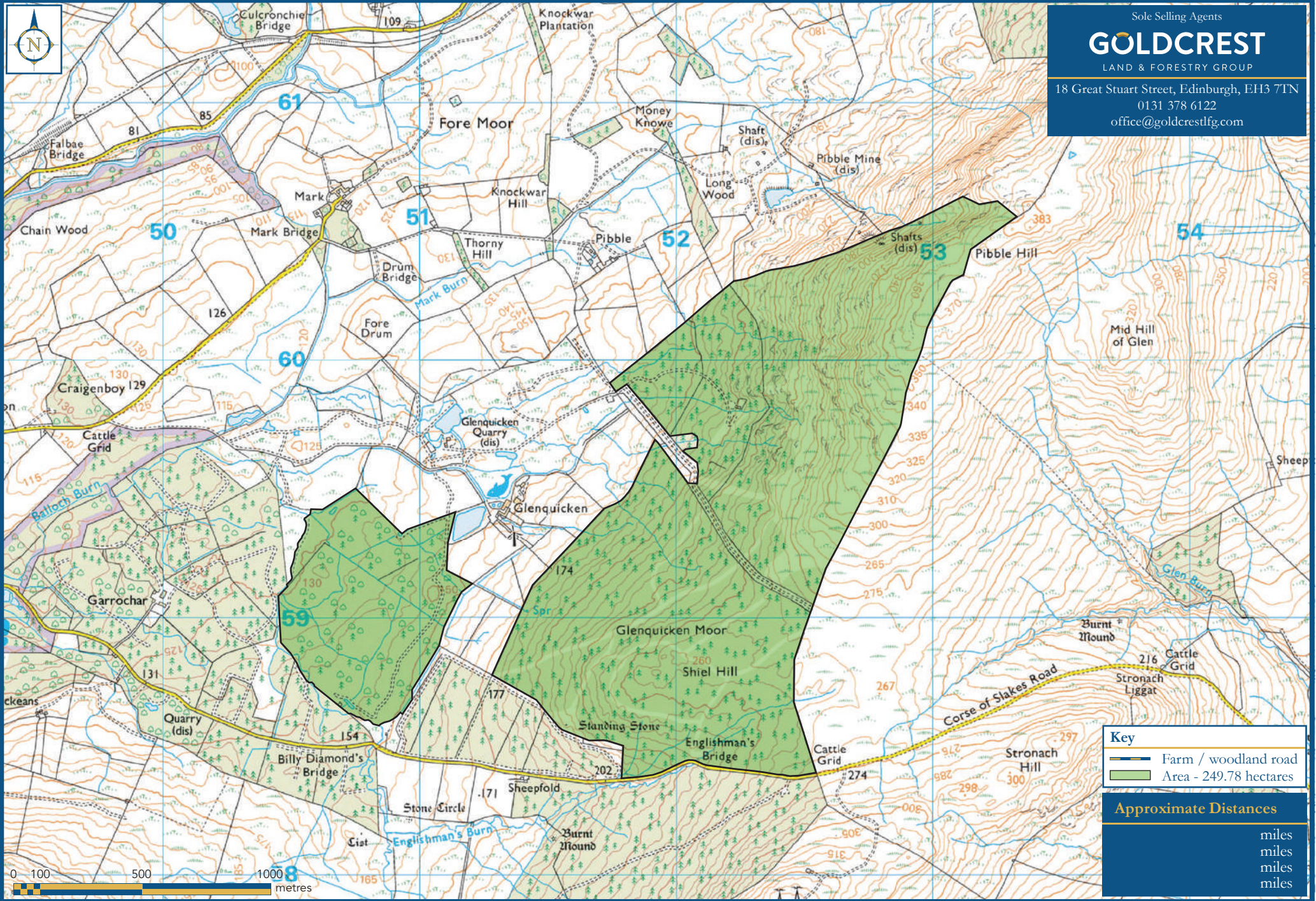
For further information, please contact the Selling Agents.

Taxation

At present, all revenue from timber sales is Income and Corporation Tax free.

There is no Capital Gains Tax on growing timber, although there may be a liability on the land. Under the Inheritance Tax regime, 100% Business Property Relief should be available on commercial woodlands. VAT is charged on forestry work and timber sales, although its effect is neutral if managed as a business. Government grants are received tax free with the exception of farm woodland and subsidy payments.

Glenquicken Forest, Creetown, Newton Stewart, Dumfries & Galloway



Sole Selling Agents
GOLDCREST
 LAND & FORESTRY GROUP
 18 Great Stuart Street, Edinburgh, EH3 7TN
 0131 378 6122
 office@goldcrestlfg.com

Key

- Farm / woodland road
- Area - 249.78 hectares

Approximate Distances

	miles
	miles
	miles
	miles

This plan is only for the guidance of intending purchasers. Although believed to be correct, its accuracy is not guaranteed and it does not form any part of any contract. Reproduced by permission of Ordnance Survey on behalf of The Controller of His Majesty's Stationery Office Crown copyright. All rights reserved. Licence number LIG1383



GOLDCREST

LAND & FORESTRY GROUP

18 Great Stuart Street

Edinburgh, EH3 7TN

0131 3786 122

office@goldcrestlfg.com

IMPORTANT NOTICE

GOLDCREST Land & Forestry Group LLP, its members, employees and their clients give notice that: 1. These particulars (prepared in April 2026) and all statements, areas, measurements, plans, maps, aspects, distances or references to condition form no part of any offer or contract and are only intended to give a fair overall description of the property for guidance. GOLDCREST Land & Forestry Group LLP will not be responsible to purchasers, who should rely upon their own enquiries into all such matters and seek professional advice prior to purchase. 2. Neither these particulars nor any subsequent communication by GOLDCREST Land & Forestry Group LLP will be binding on its clients, whether acted upon or not, unless incorporated within a written document signed by the sellers or on their behalf, satisfying the requirements of section 3 of the Requirements of Writing (Scotland) Act 1995. 3. The sellers do not make or give, and neither GOLDCREST Land & Forestry Group LLP nor its members or employees nor any joint agent have any authority to make or give, any representation or warranty in relation to the property. 4. The property (which may be subject to rights of way, servitudes, wayleaves and others) will be sold as per the title deeds, which may differ from these particulars. Photographs may depict only parts of the property, which may not have remained the same as when photographed. 5. Where reference is made to grant schemes, planning permissions or potential uses, such information is given by GOLDCREST Land & Forestry Group LLP in good faith, but purchasers should rely upon their own enquiries into those matters. 6. Prospective purchasers should be aware of the influence and effect the Wildlife and Countryside Act 1981, Nature Conservation (Scotland) Act 2004 and the Wildlife and Natural Environmental (Scotland) Act 2011 along with any statutory designations, may have on the property, including rights of public access under the Land Reform (Scotland) Act 2003. 7. The sellers will not be obliged to accept the highest, nor indeed any, offer and may at any time accept an offer or withdraw the property from the market. Neither the sellers nor GOLDCREST Land & Forestry Group LLP will be responsible for any costs incurred by interested parties. 8. No warranty is given for the health of the trees within the property for sale.

www.goldcrestlfg.com